


LAND OWNER AND LAND OPERATOR

REQUEST TO BURY Water and electrical line ON OR ACROSS COUNTY ROAD RIGHT-OF-WAY

STATE OF TEXAS

COUNTY OF LAMB

Lynn Cowan 

I/we, Jim Clayton (Pre Pump) and Lynn Cowan

hereby request permission from the Lamb County Commissioners' Court to bury a/an Water and electrical line parallel/across the County road right-of-way as shown on "Exhibit A", attached to this application, stating the legal description, road and block number in Lamb County, Texas. I agree that the line shall be buried not less than 48 inches below the lowest surface level on the County Road right-of-way. I further agree that the line shall be enclosed in at least a 4 inch steel casing. I further agree to indemnify and save harmless Lamb County, its agents and employees from all suits, actions, claims of any character, type or description brought or made for or on account of any injuries or damages received or sustained to property, arising out of, or occasioned by, the acts of Lamb County, its agents or employees in the performance of road maintenance or road construction. I further agree that I/we shall erect and maintain a marker designating where the line is buried parallel/across the County road.


WITNESS MY/OUR HAND THIS THE 11 DAY OF June 2021

Lynn Cowan
LAND OPERATOR
Lynn Cowan
LAND OWNER AND LAND OPERATOR

"EXHIBIT A"

League No. _____/Block No. _____
Section No. _____
Labor/Quarter No. _____
Road Block No. _____

N



S

STATE OF TEXAS

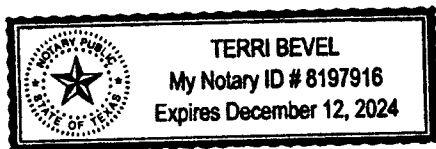
COUNTY OF LAMB Lubbock

Before me, the undersigned authority, on this day personally appeared Lynn Cowan and Lynn Cowan known to me to be the person(s) whose name(s) is/are subscribed to the foregoing instrument and who, duly sworn to me, states that the above and foregoing information supplied in the instrument is complete, true and correct.

Sworn to and subscribed before me, this 11th day of June 2021.

Notary Public in and for Lubbock County, Texas.

TERRI BEVEL
NOTARY PUBLIC



Untitled Map

Write a description for your map.

- Legend**
-  Lynn
 -  underground tile in

8

237

Lynn Cowan

Lynn Cowan to the in

—

5



Untitled Map

Write a description for your map.

Lynn Cowan

Lynn Cowan to the in

Google Earth

Legend
Lynn
underground the in


2000 ft



Untitled Map

Write a description for your map.

Lynn Cowan

- Legend**
-  Lynn
 -  underground tile in

Google Earth

 Lynn Cowan to the in

400 ft

